


20163  
**Spectrum**

1565 Chenault Street, Dallas, Texas 75228

June 15, 2026

Office of County Commissioners  
PO BOX 1097  
Greenville, Texas 75403

**Underground  
Project PID 6781069**



Greetings,

Spectrum/Charter is requesting permission to construct and placement of fiber which will consist of underground attachment to existing plants. This request is for 644 County Road 3102 in Greenville, which is located in Hunt County, Texas. This request is for underground in county ROW where no utility easement is present.

Site location map and google plans are enclosed. The construction plans detail the proposed work. All road crossings will have a minimum vertical clearance of 4 feet.

If you have any questions, please contact me at any time.

Sincerely,

*Logan Vaughn*  
Project Coordinator  
[Logan.Vaughn@spectrum.com](mailto:Logan.Vaughn@spectrum.com)

Phone (214) 406-6716

Submitted by:  
Rachel Beckham  
Project Coordinator  
[rachel\\_beckham@kinetic-eng.com](mailto:rachel_beckham@kinetic-eng.com)

Enclosures

---

County Approval Section:

Approved: \_\_\_\_\_ Denied: \_\_\_\_\_

Authorized Signature: \_\_\_\_\_ Date: \_\_\_\_\_



RAKE OFF	QTY	RAKE OFF	QTY	RAKE OFF	QTY
TRENCH & PLACE CONDUIT		FULL THRU EXISTING CONDUIT		R & R CONCRETE SIDEWALK	
BORE & PLACE CONDUIT ONLY	55	PLACE 3'x3'x3' MH		R & R CONCRETE PAVEMENT	
DIRECTIONAL BORE		PLACE 4'x4'x4' MH		R & R ASPHALT PAVEMENT	
BORE & PLACE 4" PVC		PLACE VAULT		AERIAL MEMBRULE	
BORE & PLACE 4" HDPE		PLACE PED	1	AERIAL OVERLASH	

**PERMIT FOR TEMP LINE**  
 PID6781069  
 RB - 644 COUNTY ROAD 3102  
 644 COUNTY ROAD 3102, GREENVILLE, TX 754032

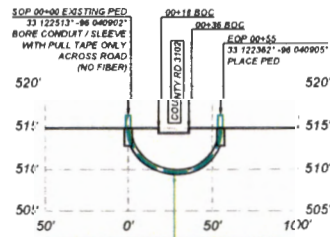
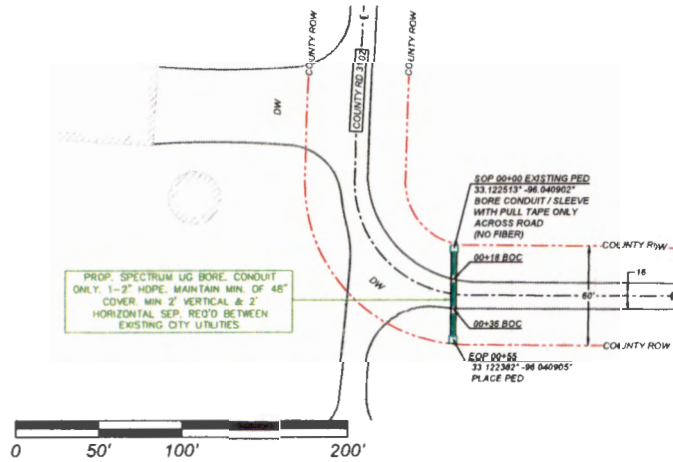


**KINETIC SOLUTIONS LLC.**  
 1585 JAMESON RD.  
 VAN ALSTYNE TX. 75495  
 888-519-9188



PERMIT FOR TEMP LINE

PID6781069  
 RB - 644 COUNTY ROAD 3102  
 644 COUNTY ROAD 3102, GREENVILLE, TX 754032



PROP. SPECTRUM UG BORE CONDUIT ONLY, 1-2" HDPE. MAINTAIN MIN. OF 48" COVER, MIN 2" VERTICAL & 2" HORIZONTAL SEP. REQ'D BETWEEN EXISTING CITY UTILITIES.

**\*NOTE\***  
 FOR PERMIT PURPOSES ONLY. DRAWINGS BASED ON RECORDS CALL FOR UTILITY LOCATES PRIOR TO DIGGING.



CITY: GREENVILLE  
 COUNTY: HUNT  
 STATE: TEXAS  
 SHEET NO: 1 OF 1  
 DATE: 05/20/2024  
**DISCLAIMER**

INFORMATION IN THIS DOCUMENT IS UNCLASSIFIED AND SHALL NOT BE USED, REPRODUCED, COPIED OR DISCLOSED IN WHOLE OR IN PART WITHOUT WRITTEN CONSENT FROM SPECTRUM SOLUTIONS LLC.  
 SPECTRUM SOLUTIONS LLC  
 1560 JAMES ON POND  
 WAXALA, TEXAS 75785  
 800-519-9100

LEGEND		LINE TYPES		REVISIONS	
←	EXISTING ANCHOR	—	ASPHALT	NO.	DATE
⊙	JOINT USE POLE	—	CONCRETE		
⊕	NEW ANCHOR	—	GRASS		
⊕	RISE	—	PAVEMENT		
□	SIDEWALK CUT	—	UTILITY		
□	PED	—	WATER		
⊕	NEW SIDEWALK CUT	—	SEWER		
⊕	HAND HOLE	—	TRUCK		
⊕	VAULT	—	TRUCK		
⊕	POLE TO POLE CUT	—	TRUCK		
⊕	OVERHEAD CUT	—	TRUCK		
⊕	AERIAL FOOTING	—	TRUCK		
⊕	SH-PILE	—	TRUCK		

RAKE OFF	QTY	RAKE OFF	QTY	RAKE OFF	QTY
TRENCH & PLACE CONDUIT		PULL THRU EXISTING CONDUIT		R & R CONCRETE SIDEWALK	
BORE & PLACE CONDUIT ONLY	55	PLACE 3'x5'x3' MH		R & R CONCRETE PAVEMENT	
DIRECTIONAL BORE		PLACE 4'x4'x4' MH		R & R ASPHALT PAVEMENT	
BORE & PLACE 4" PVC		PLACE VAULT		AERIAL NEWBUILD	
BORE & PLACE 4" HDPE		PLACE PED	1	AERIAL OVERLASH	